

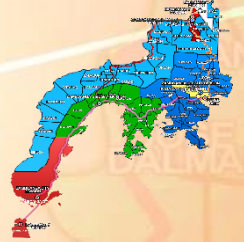


Republic of the Philippines
Department of Education
 Regional Office IX, Zamboanga Peninsula



- JANUARY**
Matuguhon
- FEBRUARY**
Mahiguagman
- MARCH**
Matinabungan
- APRIL**
Matinahuron
- MAY**
Makapsay og Malimpyo
- JUNE**
*Maablik og Masunod sa
Dhasakong Oras*
- JULY**
Maantigo og Maabilidad
- AUGUST**
*Maginhuhuhunon
para sa Uban*
- SEPTEMBER**
Madaginaton
- OCTOBER**
Matinud-anon
- NOVEMBER**
Masaligan
- DECEMBER**
Maalampon

3



Zest for Progress
 Zeal of Partnership

English

Quarter 2 - Module 3: Interpreting Simple Maps of Unfamiliar Places



Name of Learner: _____

Grade & Section: _____

Name of School: _____



What I Need to Know

Welcome to another lesson in English 3. This module aims to target this objective:

- **Learning Competency**

Interpret simple maps of unfamiliar places, signs and symbols

MELC Code - (EN3SS-00-1.2)



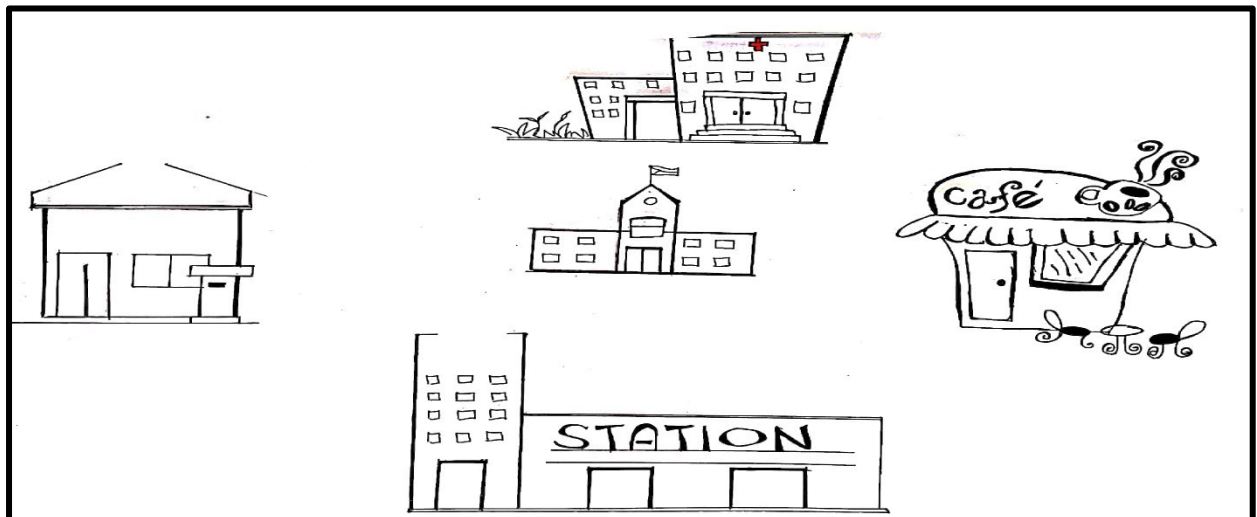
What I Know

Directions: Use the signs or symbols inside the box below in interpreting items 1 – 4 below. Draw the sign or symbol of the mentioned establishments in each item by following the directions correctly

Example: On the center of the map is the School. Draw a flag above the School building.



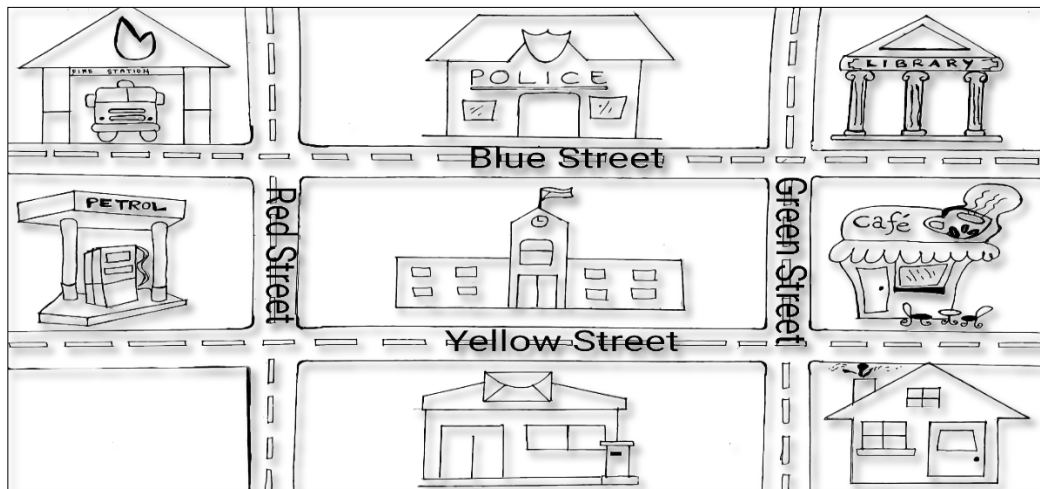
1. North of the school is the Hospital.
2. Towards East is the Café.
3. West of the school is the Post Office.
4. Towards South is the Police Station.





What's In

Directions: Read and understand the directions below before answering the activity using the map.



Color the blue Street **Blue**
Color the Yellow Street **Yellow**
Color the Red Street **Red**
Color the Green Street **Green**
Color the Police Station **Light Blue**
Draw a tree next to the Post Office
Draw a house on the bottom left corner
Draw a Car on Yellow Street
Draw a Car on Red Street
Color the Cars **Violet**



What's New

Read the poem about going to unfamiliar places then answer the questions that follows.

Unfamiliar Places

Written by: Ruhilmina S. Dagam

Going to places unfamiliar to you,
Maps, signs and symbols
Are guides for you.
Familiarizing directions is a must, too!

Knowing the basics will help you,
In going to places that are unfamiliar to you.
Using maps, signs and symbols you knew
Come and I will bring you.

Comprehension Questions:

1. What is the poem about?

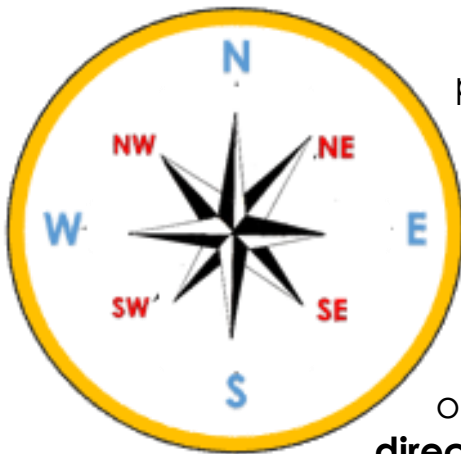
2. What helps you in going to unfamiliar places?

3. Is it easy to go to unfamiliar places? Why?

4. How can maps, signs, and symbols help you locate unfamiliar places?



What is it



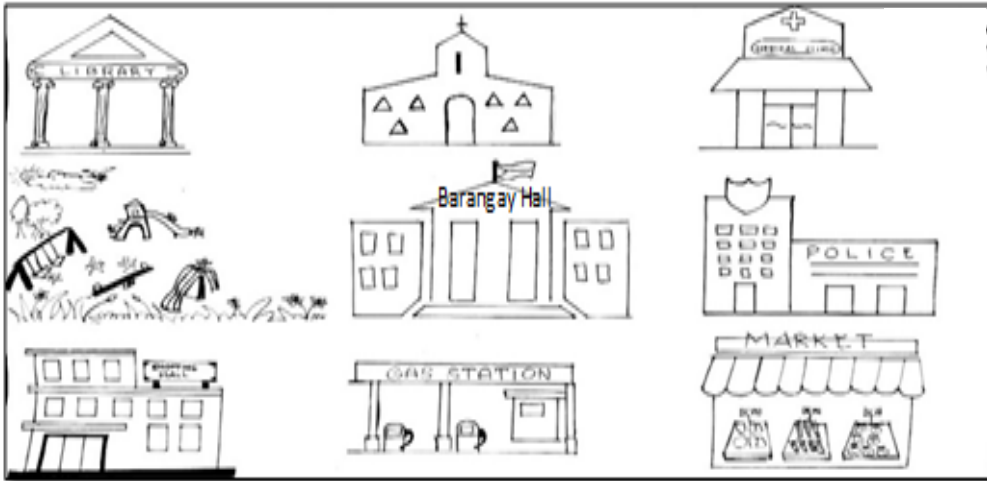
A **map** is a representation of a real place. It helps you find where places are located. A **compass rose** tells directions on a map. **East (E)**, **West (W)**, **North (N)**, and **South (S)** are the primary directions also called as **Cardinal Directions**. East and west are opposite directions. North and south are opposite directions. The **four secondary directions** are northeast, northwest, southeast and southwest. Secondary direction is also called as **intermediate directions** wherein it helps locate places between the cardinal directions.



What's More

Activity 1 (Where am I?)

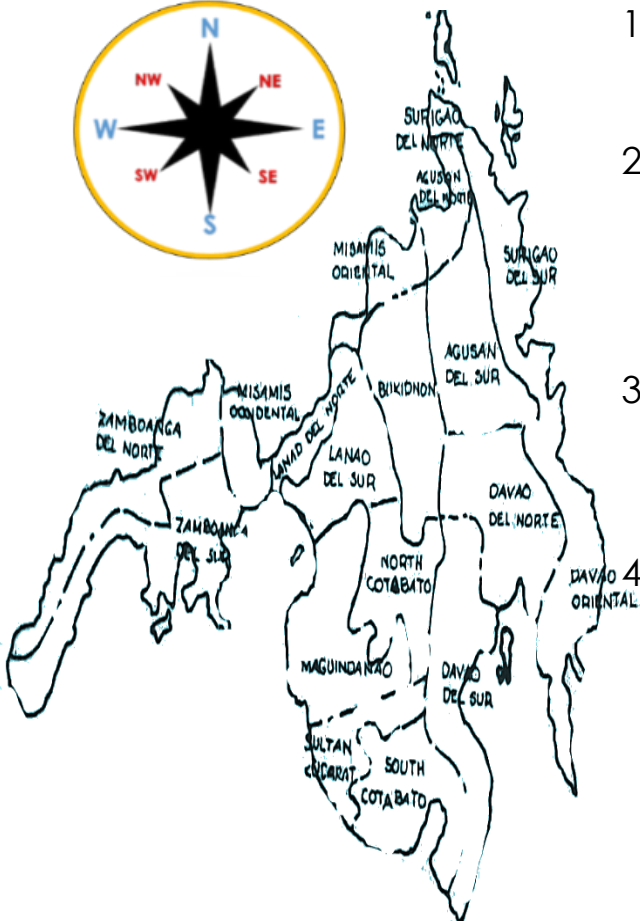
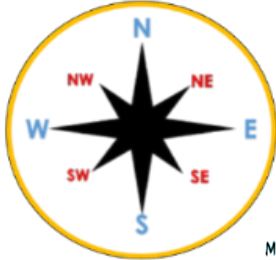
Directions: On the next page is the map of Barangay Masagana. Use the barangay Hall as your point of reference and the direction symbols or signs found at top right to locate the directions to which the following places are found?



- | | | | |
|---------------------|-------|-------------------|-------|
| 1. Barangay Library | _____ | 5. Clinic | _____ |
| 2. Police Outpost | _____ | 6. Play ground | _____ |
| 3. Chapel | _____ | 7. Market | _____ |
| 4. Gas station | _____ | 8. Reading Center | _____ |

Activity 2

Directions: Use the map below to answer the following questions.



1. What province is south of Agusan del Norte? _____
2. Name five (5) provinces south of Bukidnon.

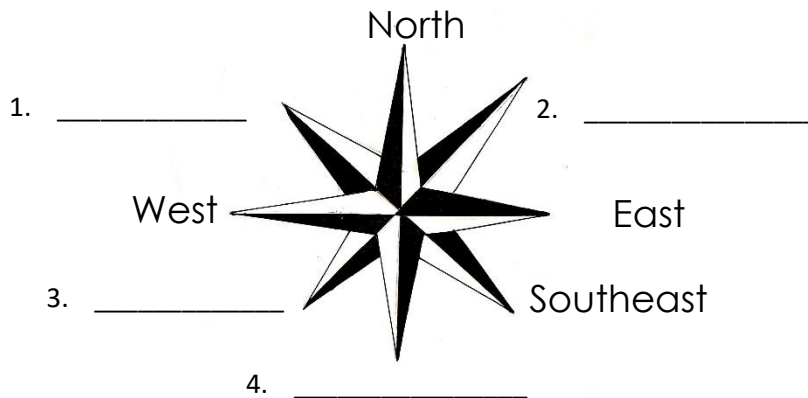
3. Name two (2) provinces west of Davao del Sur.

4. Name two (2) provinces east of Zamboanga del Sur.



What I Have Learned

Directions: Complete the diagrams by filling in the missing directions.



5. _____ guides you in traveling unfamiliar places. Just by following the cardinal directions such as _____, _____, _____, and _____. To help you know places in between cardinal directions you need to follow the intermediate directions and these are _____, _____, _____ and _____.



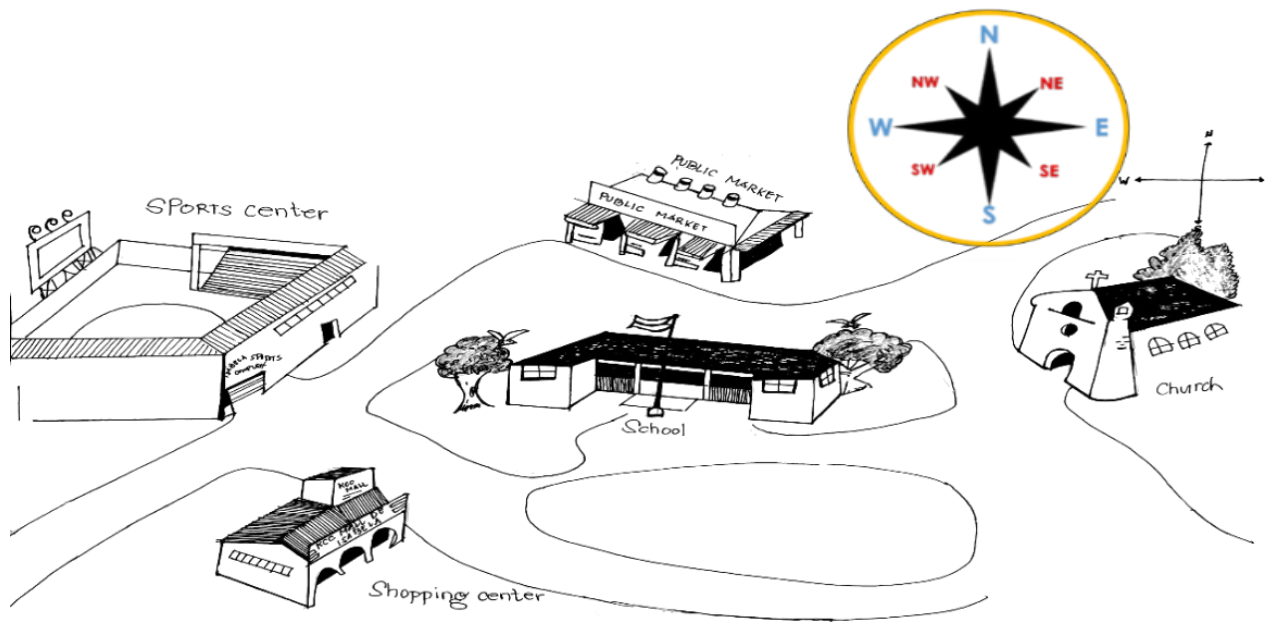
What I Can Do

Directions: Create a simple map of a community where you live then write a simple interpretation of your community using the map by giving directions, also signs and symbols on how to find your home.



Assessment

Directions: Study the illustration below which shows the map of a Barangay Sumagdang. Answer the following questions below.



1. Towards what direction is the shopping Center?
A. North B. South C. West D. South
2. What symbol or sign tells you about the Church?
A. flag C. star
B. cross D. moon
3. Where is the school located?
A. Southeast C. Center
B. Northwest D. Point of reference
4. Towards what direction is the sports center?
A. North B. South C. West D. South
5. What helps you locate the different places shown in the map of Barangay Sumagdang?
A. Maps B. Symbol C. Signs D. directions

<p style="text-align: center;">What More</p>	<p style="text-align: center;">KEY ANSWE!!!</p>
<p>Activity 1:(Where am I?)</p> <ol style="list-style-type: none"> 1. NW 2. E 3. N 4. S 5. NE 6. W 7. SE 8. SW 	<p style="text-align: center;">Assessment</p> <ol style="list-style-type: none"> 1. B 2. B 3. C 4. C 5. D
<p>Activity 2:</p> <ol style="list-style-type: none"> 1. SURIGAO DEL NORTE 2. North Cotabato, Maguindanao, Sultan Kudarat, South Cotabato, Lanao Del Sur 3. Maguindanao, Sultan Kudarat 4. Maguindanao Lanao Del Su, 	<p>What I Have Learned</p> <ol style="list-style-type: none"> 1. Northeast 2. NorthWest 3. Southwest 4. South 5. Map, North, South, East and West, NorthEast, Northwest, Southeast and SouthWest

References

English 4 Teachers Guide (TG) and Learners Material (LM)

Development Team	
Writers:	Ruhilmina S. Dagam <i>Sumagdang Elementary School Sumagdang, Isabela City, Basilan</i>
Editors/QA:	
Language Editor:	
Proof Reader:	
Illustrator:	JENNELYN L. CUYOS <i>Sumagdang Elementary School Sumagdang, Isabela City, Basilan</i>
Layout Artist:	
Management Team:	Julieto H. Fernandez, Ed. D., CESO VI <i>Schools Division Superintendent</i> Maria Laarni T. Villanueva, Ed. D., CESE <i>Assistant Schools Division Superintendent</i> Henry R. Tura, CID Chief Elsa A. Usman, LR Supervisor Helen De Leon, Eps-English, Module Coordinator

